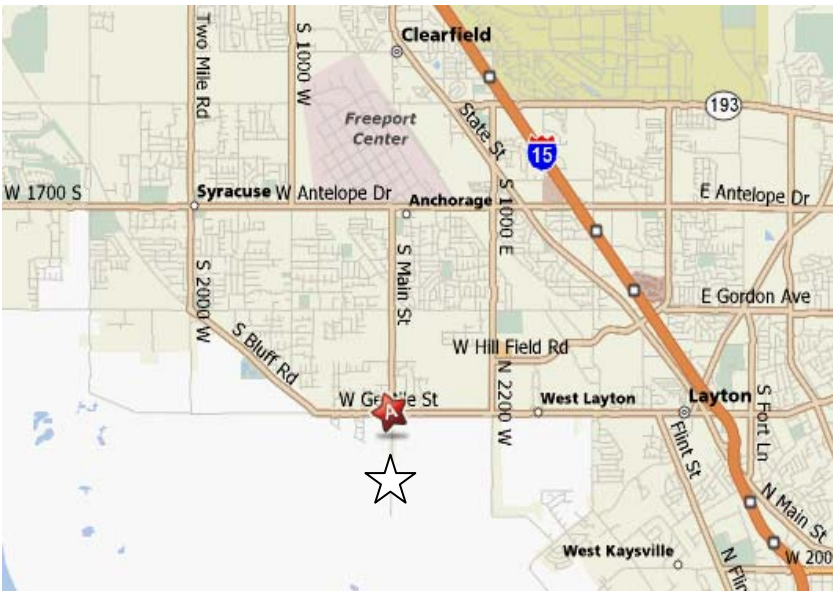


Great Salt Lake Bird Festival Maps to Sites

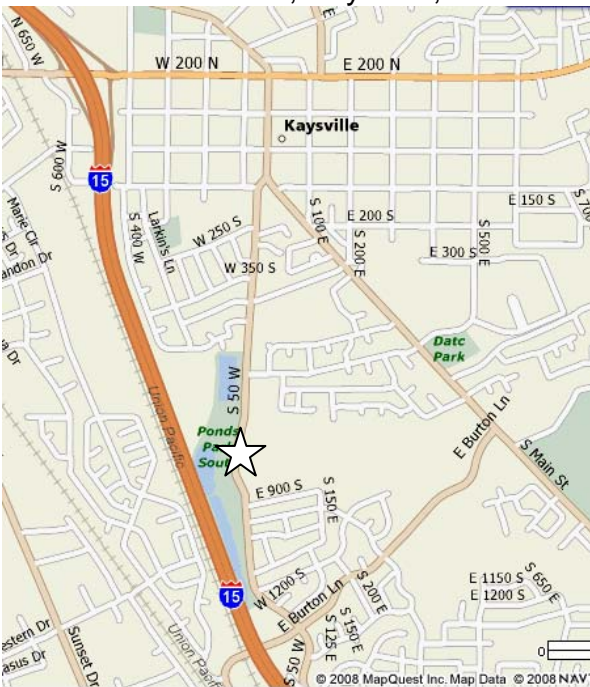
Great Salt Lake Shorelands Preserve
3200 West Gentile, Layton, UT
Turn south to preserve



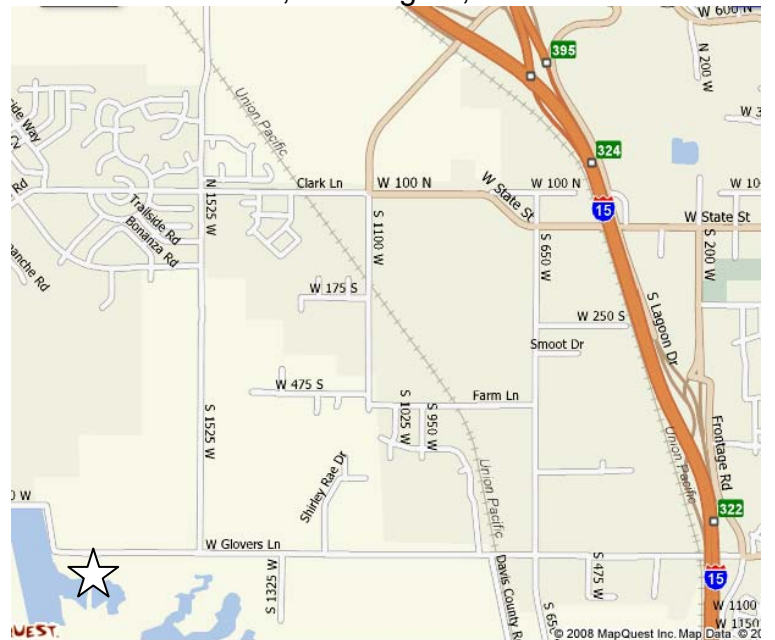
Farmington Bay WMA
1325 West Glover Lane (925 South)
Farmington, UT



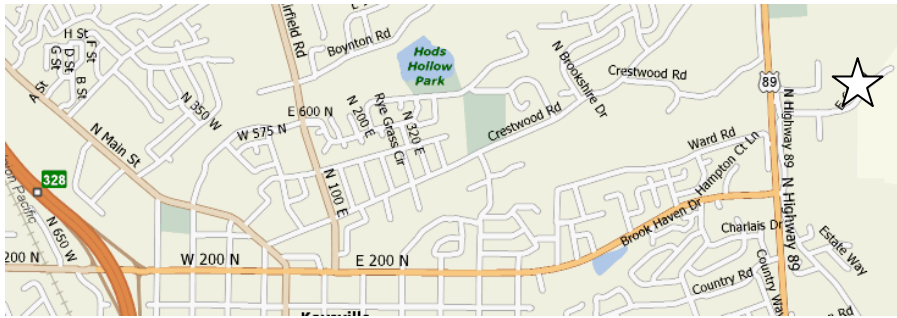
Utah State Botanical Gardens
920 South 50 West, Kaysville, UT



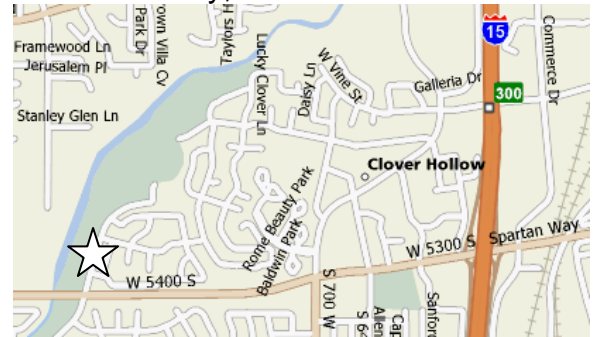
Glover Ponds
West Glover Lane, Farmington, UT



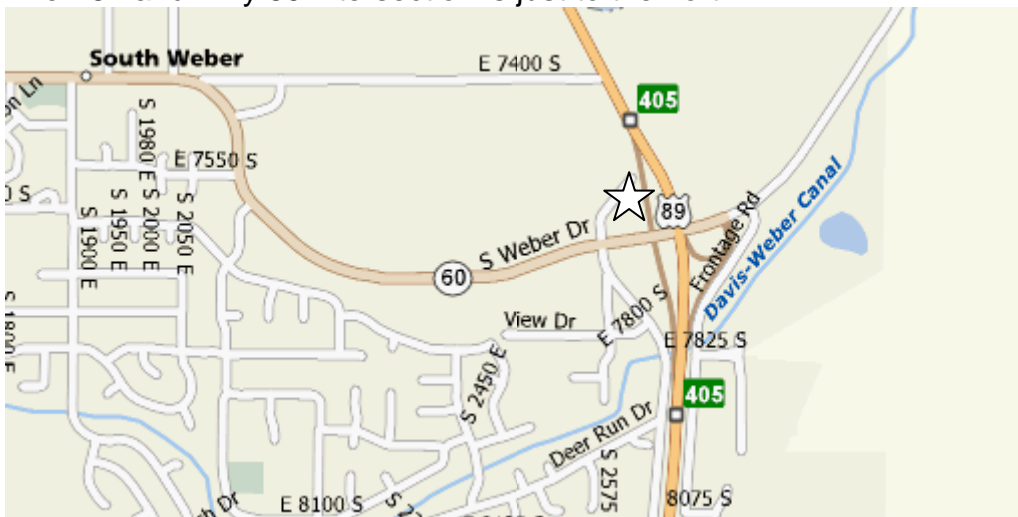
Kaysville East Mountain Wilderness Park
 Intersection of Hwy 89 & 400 N/200 N Kaysville
 Turn east, jog north on 600 North. Go to parking lot.



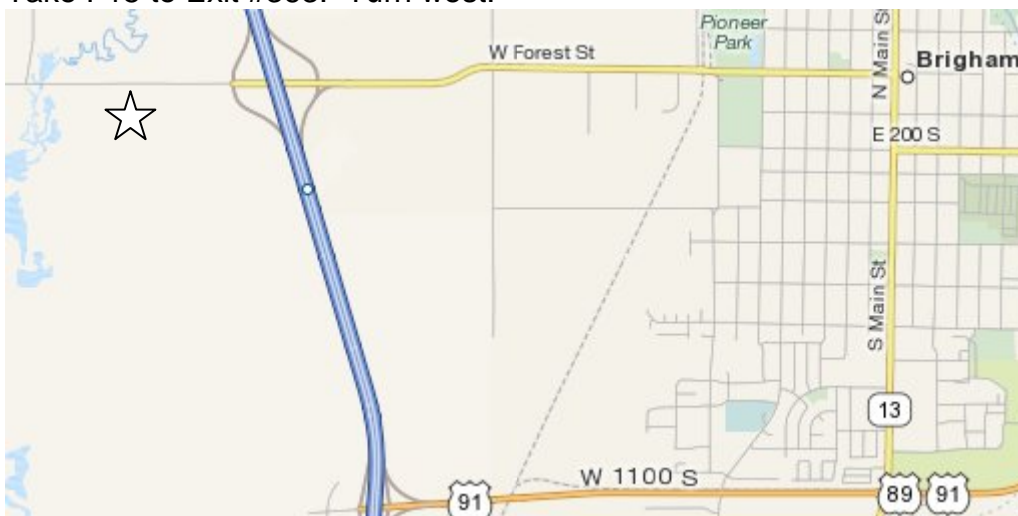
Jordan River Parkway
 5300 S. 1070 W.
 (third stop light west of I-15)
 Salt Lake City, UT



South Weber Park and Ride directions:
 The parking is about where the circle 60 and S Weber Dr words are.
 The I-84 and Hwy 89 intersection is just to the north.



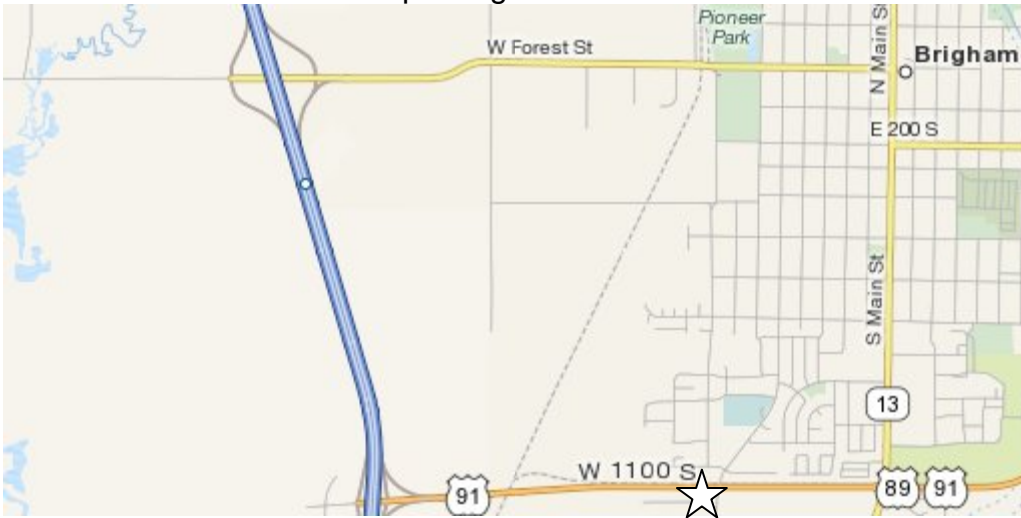
Bear River Migratory Bird Refuge
 2155 West Forest Street, Brigham City, UT
 Take I-15 to Exit #363. Turn west.



WalMart in Brigham City

Take I-15 to Exit # 362 (to Logan)

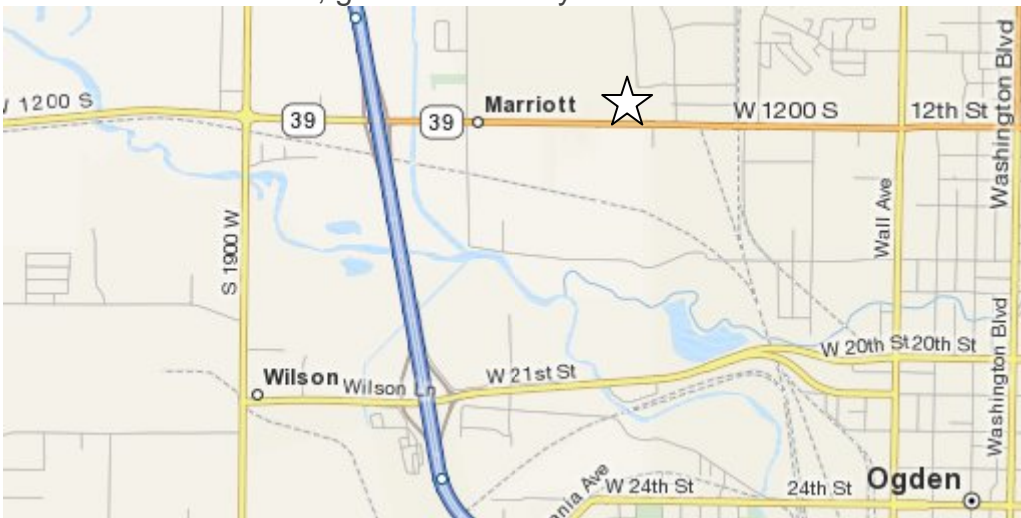
Meet at northwest corner of parking lot.



Ogden Nature Center

966 W. 12th Street, Ogden, UT

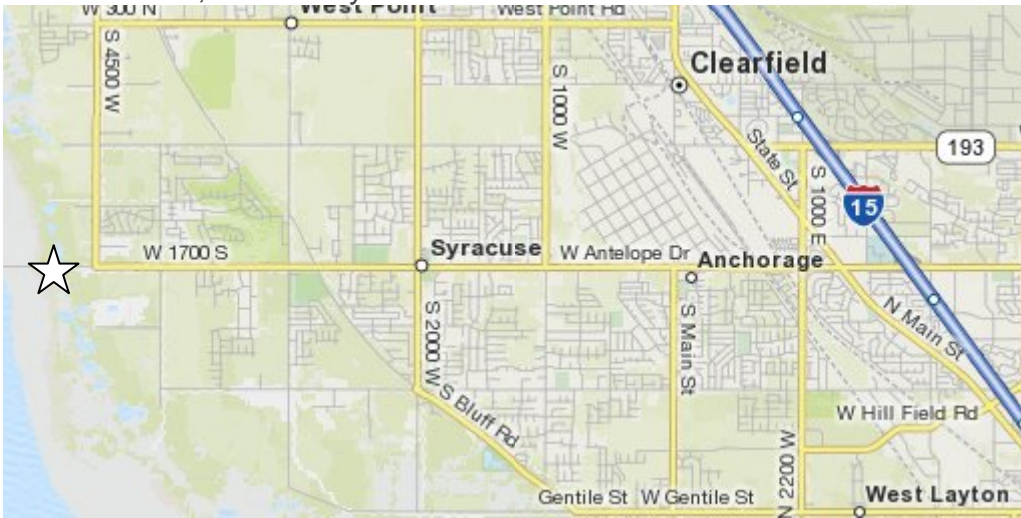
Take I-15 to Exit #344, go east to facility.



Antelope Island State Park

Take I-15 Exit #332. Go west.

These directions include: Antelope Island Marina, Fielding Garr Ranch, Visitor Center, Causeway

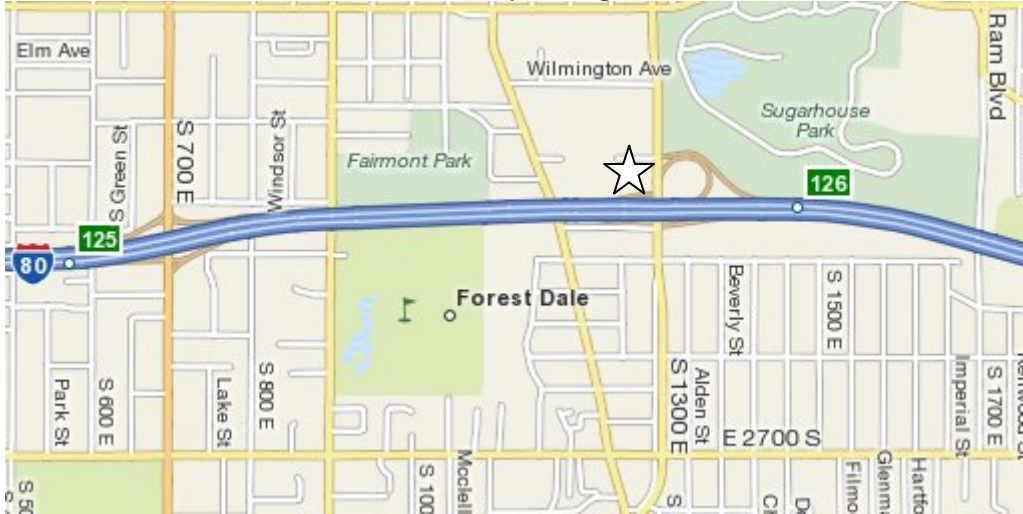


McDonalds in Hyrum, 25 S. 800 E. 435-245-0635

Take I-15 to Exit #362, to Hwy 89 (to Logan). Turn east on Hwy 101.



Shopko 2290 South 1300 East, Salt Lake City, UT
Meet in the southeast corner of the parking lot, behind Red Lobster.



LDS Conference Center & Temple Square, Salt Lake City, UT
Corner of West Temple and North Temple Streets.

