


# DAVIS COUNTY WILDFIRE EVACUATION MAPPING PROJECT




**Emergency  
Management**

# DAVIS COUNTY WILDFIRE EVACUATION MAP





**DO YOU LIVE IN A  
WILDFIRE EVACUATION ZONE?**

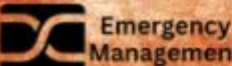




**LEARN WHAT YOU CAN DO  
TO BE PROACTIVE THIS  
WILDFIRE SEASON**

- UNDERSTAND WHAT DAVIS COUNTY IS DOING TO MITIGATE WILDFIRE RISK IN OUR COMMUNITY
- LEARN WILDFIRE RISK REDUCTION STEPS YOU CAN TAKE TO PROTECT YOUR HOME & BUSINESS
- TIPS FOR SAFELY EVACUATING YOUR FAMILY & PETS IN A WILDFIRE

**TOWN HALL MEETING**  
DATE: THURSDAY, MAY 21, 2026  
TIME: 7 PM - 8 PM  
LOCATION: DAVIS COUNTY EOC  
851 W CLARK LN, FARMINGTON

QUESTIONS? 801-451-4108  
EM@CO.DAVIS.UT.US



 | **EVAC Zones**



- SOUTH WEBER
- LAYTON
- KAYSVILLE
- FRUIT HEIGHTS
- FARMINGTON
- CENTERVILLE
- BOUNTIFUL
- NORTH SALT LAKE
- FOREST SERVICE LAND

**DAVIS COUNTY DASHBOARD**

Evacuation Incidents | Live Webcams & Fires | Burn Day Status | Current Wind & Weather | Air Quality Map | Evacuation Route Pre-Planner | Roadside Vegetation Mgmt Tracker | Feedback Form

Expand the side-panel on the left for Evacuation Map legend & How-To

**WHAT ARE EVACUATION ZONES?**  
 In the event of a wildfire or an emergency situation, law enforcement and fire agencies issue evacuation warnings or evacuation orders for impacted areas. These notices are issued for a **Zone** with an evacuation **Status**.

**Zone** | **Evacuation Status**

**UNDERSTAND EVACUATION STATUS LEVELS**

- GET READY** – WARNING EVACUATION POTENTIAL
- GET SET** – READY TO EVACUATE WHEN EVERBRIDGE NOTIFICATION COMES
- GO** – EVACUATE NOW TO LOCATION IDENTIFIED IN EVERBRIDGE MESSAGE
- SHELTER IN PLACE** – STAY IN YOUR HOME OR BUSINESS UNTIL EVERBRIDGE MESSAGE ENDS THE ORDER

**Emergency Alert Sign Up**

EMERGENCY ALERT SIGN UP

Sign up to receive emergency alerts in Davis County before an emergency happens.

**If we can't REACH you we can't ALERT you**

SIGN UP FOR EMERGENCY ALERT NOTIFICATIONS

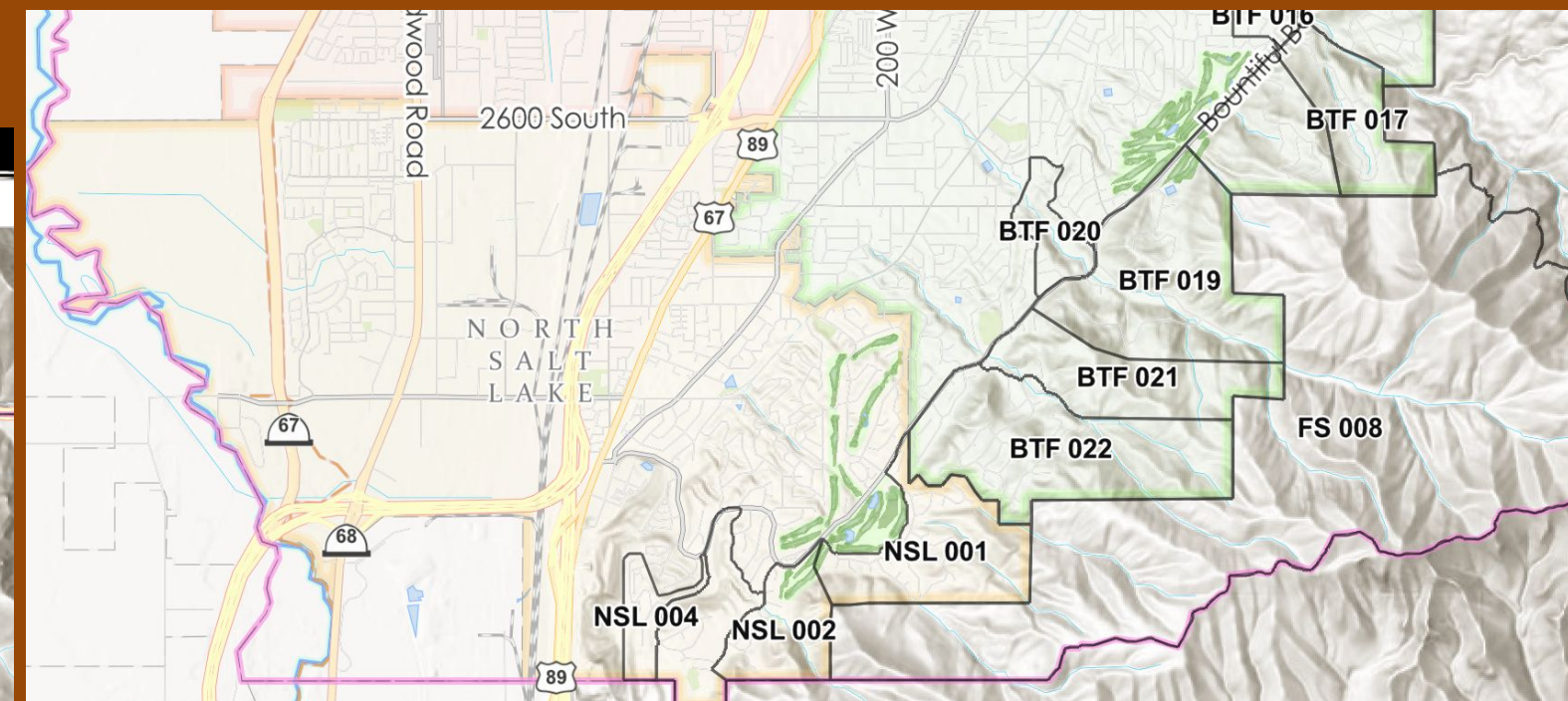
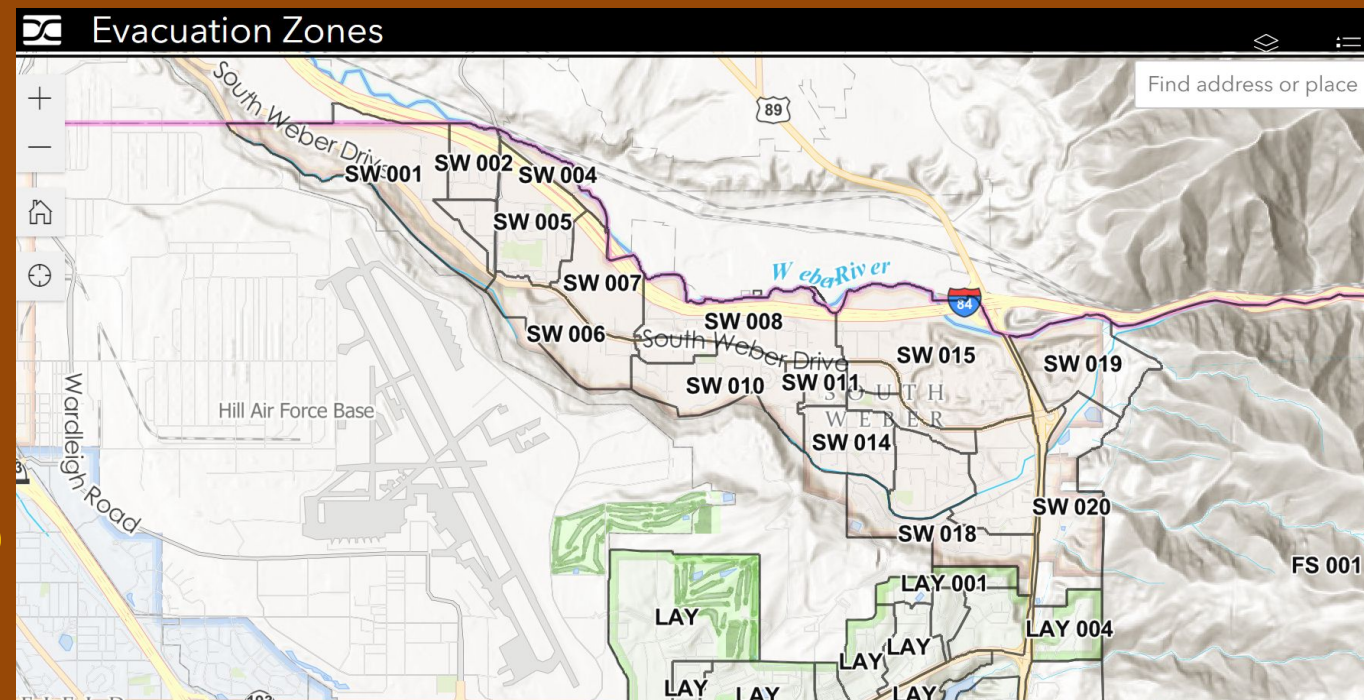
Download a Davis County mass notification system for residents and businesses alerting registered users about important emergency information on mobile devices, text message, and social media events. You have complete control over alerts and can choose the delivery method of your choice: text, email or phone call.

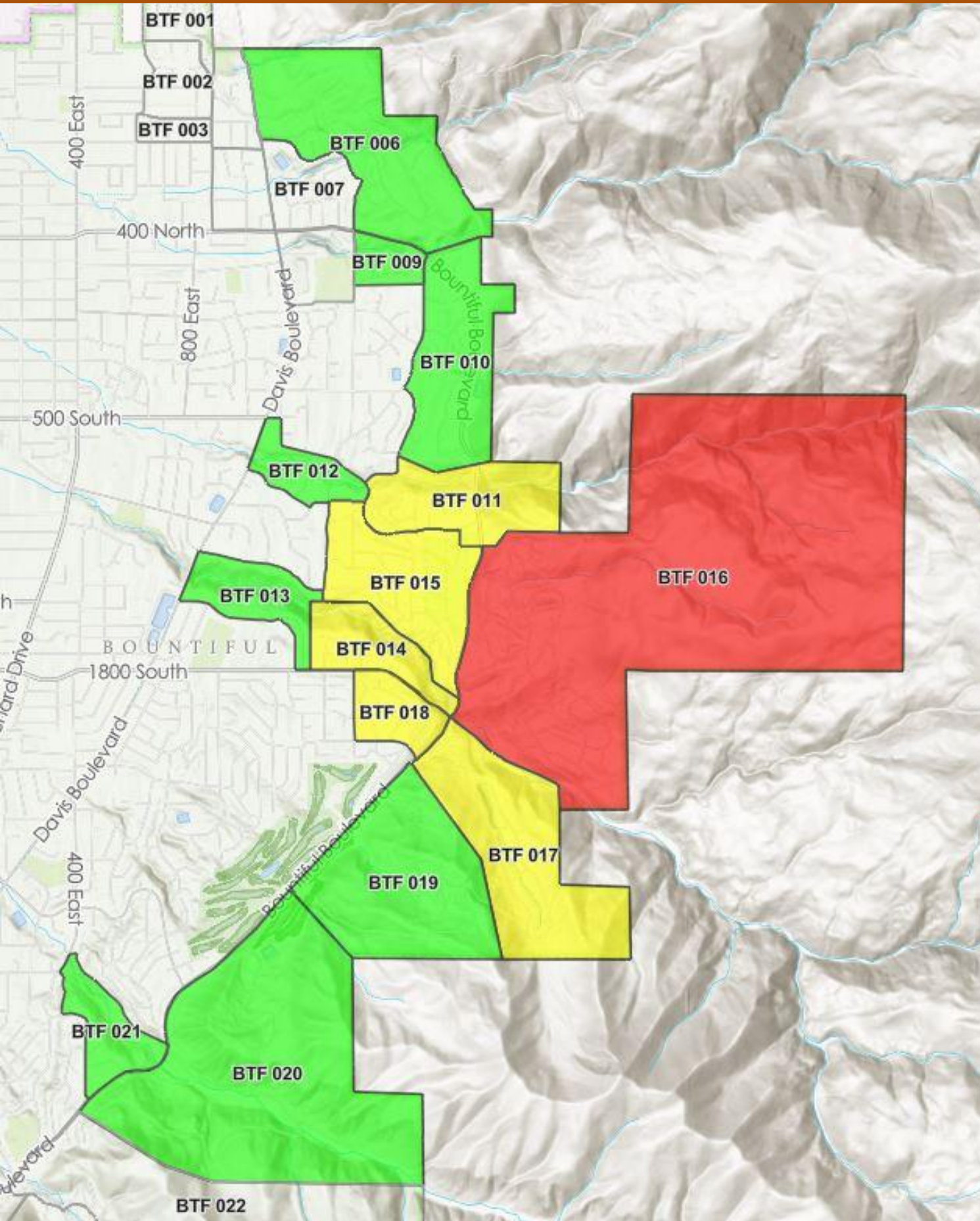
**Sign Up for Utah Special Needs Registry**

The registration website allows residents with access and functional needs an opportunity to provide information to emergency response agencies so those agencies can better plan to serve them in a disaster or other emergencies.





If map does not load, click here for current evacuation information.

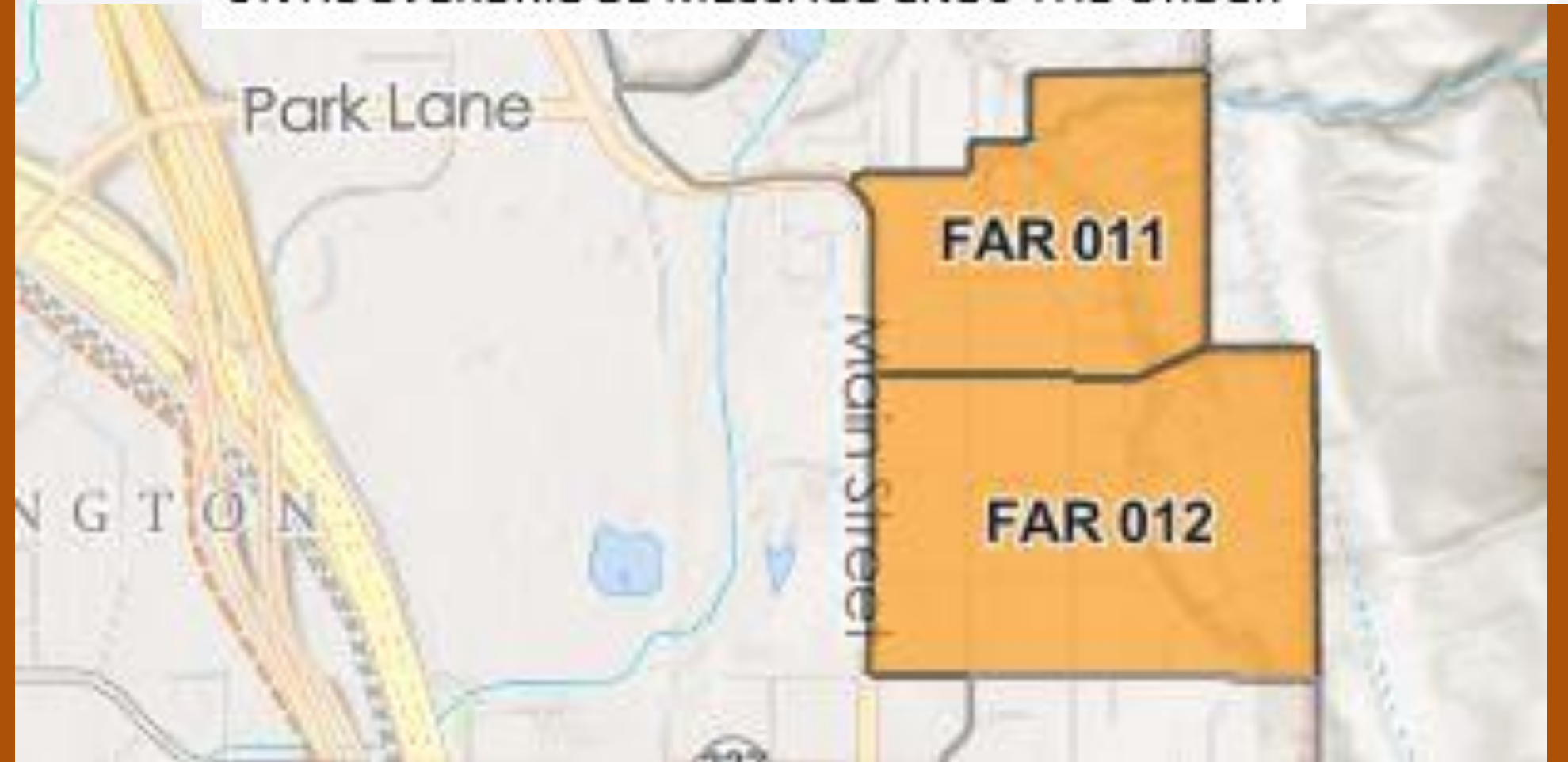
- 127 ZONES
- 8,675 HOMES
- BUSINESSES





## UNDERSTAND EVACUATION STATUS LEVELS

-  **GET READY** – WARNING EVACUATION POTENTIAL
-  **GET SET** – READY TO EVACUATE WHEN EVERBRIDGE NOTIFICATION COMES
-  **GO** – EVACUATE NOW TO LOCATION IDENTIFIED IN EVERBRIDGE MESSAGE
-  **SHELTER IN PLACE** – STAY IN YOUR HOME OR BUSINESS UNTIL EVERBRIDGE MESSAGE ENDS THE ORDER



# EMERGENCY ALERT NOTIFICATION SIGN UP



**Davis County**  
Emergency Management

Emergency Management Services Quicklinks Departments Contact

## EMERGENCY ALERT SIGN UP


Sign up to receive emergency alerts in Davis County before an emergency happens.

**If we can't REACH you we can't ALERT you**

### SIGN UP FOR EMERGENCY ALERT NOTIFICATIONS

Sign up for Everbridge emergency alert notifications to receive official disaster information from Davis County. Download the Everbridge app on your phone or tablet and select your preferences to be notified by text, phone or email about natural and human-caused hazards near your home, school, or workplace.

*\*Note: Layton City Residents please sign up for Everbridge to receive Davis County alerts and Layton's Emergency Notification System (ENS) for Layton City specific alerts.*



**ROCKY MOUNTAIN POWER MEDICAL CERTIFICATE SIGN UP**

Rocky Mountain Power's Medical Certificate program, is designed to help residential customers who have serious health conditions that could be aggravated by a power loss or who rely on electrically powered medical equipment (such as mobility devices, refrigerated medications like insulin, or equipment for conditions like multiple sclerosis). To enroll, a qualified medical professional (MD, DO, PA, or NP) must complete a Medical Certificate Form describing the in-home equipment, which is then mailed or faxed to Rocky Mountain Power. Enrolled customers receive extra notifications during Public Safety Power Shutoffs when possible, though the program does not guarantee uninterrupted service during weather events, other uncontrollable circumstances, or disconnections for nonpayment. Certificates must be periodically renewed according to each state's requirements.

[View Site](#)

**IPAWS**

Integrated Public Alert & Warning System (IPAWS) is FEMA's national system for local alerting that provides authenticated emergency and life-saving information to the public. Davis County residents do not need to sign up to receive IPAWS notifications, they are disseminated to all capable devices within an affected geofence area. Follow the link below to learn more about IPAWS.

[View FEMA](#)

**Davis County**


# ADDITIONAL RESOURCES



## WILDFIRE

### WILDFIRE PREPAREDNESS AND MITIGATION IN DAVIS COUNTY

Welcome to our Wildfire Preparedness and Mitigation page. As part of Davis County's commitment to the safety and well-being of our community, we've compiled critical information, resources, and strategies to help protect our residents from the threat of wildfires. Wildfires pose a significant risk, especially to communities close to wildland areas. Through education, preparation, and collective action, we can mitigate these risks together.



**WILDFIRE**

### UPCOMING TOWN MEETINGS

Below, you will find upcoming Wildfire meetings.

- North Salt Lake - Monday, July 29**  
9pm - 6pm @ Eaglewood Golf Course Club House
- Farmington & Fruit Heights - Monday, August 5**  
6pm - 6pm @ Farmington City Hall
- Centerville - Monday, August 12**  
6pm - 6pm @ Centerville City Hall
- Bountiful - Monday, August 19**  
6pm - 6pm @ Bountiful City Hall
- Kaysville - Wednesday, August 21**  
6pm - 6pm @ Kaysville City Hall
- Layton - Monday, August 26**  
6pm - 6pm @ Layton City Hall
- South Weber - Wednesday, August 28**  
6pm - 6pm @ South Weber City Hall



### UNDERSTANDING WILDFIRE RISKS

Wildfires can spread rapidly, threatening homes, lives and natural resources. In Davis County, areas identified as high-risk include communities near the Wasatch Mountain Range and other wildland-urban interfaces. Factors contributing to wildfire risks in our county include dry conditions, high winds, and the accumulation of dry vegetation.

### COUNTY MITIGATION STRATEGIES

Our county, in partnership with local fire departments and the Utah Division of Forestry, Fire & State Lands, has developed comprehensive strategies to reduce wildfire risks, including:

- Community Wildland Protection Plans (CWPP): Developed to guide wildfire mitigation efforts, focusing on high-risk communities.
- Vegetation Management: Regular clearing of deadwood and underbrush to reduce fuel for wildfires.
- Firebreaks: Maintaining and enhancing firebreaks along the wildland-urban interface to slow the spread of wildfires.
- Public Education: Promoting wildfire preparedness through workshops, school programs, and

### HOW YOU CAN HELP

Protecting our community from wildfires is a shared responsibility. Here's how you can contribute:

1. Create Defensible Space: Clear dead vegetation and other flammable materials from around your home to create a buffer zone that can slow down or stop the spread of fire.
2. Embrace Firewise Landscaping: Use fire-resistant plants and materials in your landscaping to reduce the risk.
3. Stay Informed: Follow local fire restrictions and guidelines, especially during high-risk months.
4. Plan and Prepare: Have an evacuation plan in place for your family and pets. Keep emergency supplies ready and know your community's emergency routes.





**Latest updates on Fires**  
Learn about the latest updates regarding fires in Davis County.

### RUDD CREEK FIRE UPDATES

September 16, 2024 12 pm MST  
The Rudd Creek Fire is now 90% contained. The remaining 10% is inaccessible due to steep, rocky terrain, making it unsafe for firefighters to work in the area. Cooler temperatures and storms with moisture forecast this week should continue to aid in fire suppression, but some smoke may still be visible in the coming days. Forest Service resources will continue to monitor the situation, but this will be the last update unless further developments arise. Davis County Emergency Management [em@co.davis.ut.us](mailto:em@co.davis.ut.us)

September 14, 2024 9 am MST  
The Rudd Creek Fire is 25% contained with 80 firefighters and one helicopter working to extinguish it. Davis County Emergency Management [em@co.davis.ut.us](mailto:em@co.davis.ut.us)

September 13, 2024 9 am MST  
Firefighters have made good progress as they work to extinguish the Rudd Fire burning in thick oak brush at about 6000 feet in elevation in very steep and rocky terrain. Three crews or approximately 75 firefighters are using full suppression tactics and engaging the fire by constructing direct containment lines along the fire's edge. There are also two helicopters assisting firefighters by dropping water on hot areas. The Farmington Pond area, the Rudd Canyon Trail, and a section of the Fire Break Road below Rudd Creek have been closed due to firefighting operations. The fire is burning high on the slope and currently is not threatening any structures or infrastructure. Firefighters are closely monitoring the fire's growth eastward and uphill, it is still at 24 acres and 0% containment. Davis County Emergency Management [em@co.davis.ut.us](mailto:em@co.davis.ut.us)

September 12, 2024 9 am MST  
The Rudd Fire near Farmington Canyon is currently burning 24 acres of forest service (FS) land and is 0% contained. There is one engine crew from the FS and a type two hand crew on scene fighting the fire with helicopter air support. The fire is not currently threatening any structures. The Fire Break Road above Farmington has been closed to public traffic so it can be utilized for fire fighting and the public is being asked to avoid the area. An Incident Command Post has been established at Farmington Pond 750 N 100 W Farmington, so the park is also closed to the public until further notice. Additional updates will be posted as they become available. Davis County Emergency Management [em@co.davis.ut.us](mailto:em@co.davis.ut.us)

# EVACUATION GO BAG & LIST



## Emergency Evacuation Grab-&-Go Packing List



**Identification**

- Driver's License
- Passport
- Social Security Card
- Birth Certificate
- Marriage Certificate
- Other important documents

*(Electronic or waterproof storage)*

**Local maps with 2+ evacuation routes**

**Finances and Insurance**

- Cash or travelers checks
- Bank account information
- Debit and credit cards
- Tax returns
- Retirement/ investment account statements
- Government benefits
- Copies of health, home, auto, and life insurance policies

**Sturdy shoes**

**Hygiene and Medical**

- Prescription and non-prescription medication
- Personal hygiene items
- Menstrual products
- First aid kit (bandages)
- Glasses with case/contacts with solution
- Back-up medical/assistive equipment and supplies

**Address book**

**Children**

- Bottles
- Infant formula
- Diapers
- Wipes and rash cream
- Books, games, puzzles, or other activities

**Extra car keys**

**Pet Items**

- Carrier (labeled)
- Litter box
- Documentation (vaccination records, pet insurance, pet license)
- Blanket and toy
- Leash/tether
- Food and water
- Collapsible dishes

**Photo album(s)**

**Jewelry/family heirlooms**

**Flashlight and batteries**

**Technology**

- Laptop and phone
- Power cord phone charger
- External hard drive, USBs, MiFi

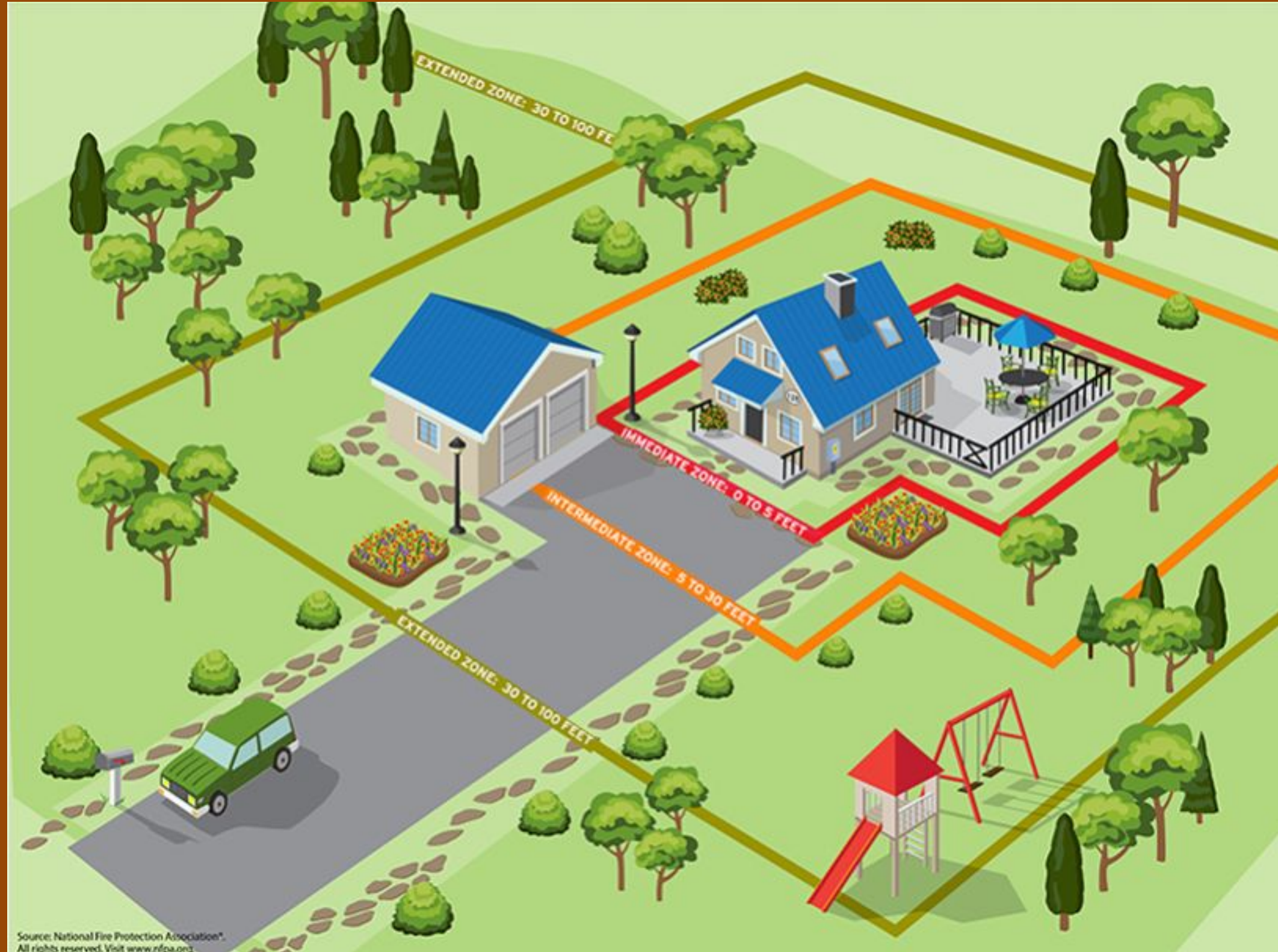
**Hand-crank radio**

**72 Hour Kit**




**REMEMBER:** Fill your car's fuel tanks. Take photos of the rooms and valuables in your home. Close all doors, windows, and remove curtains. Turn off your HVAC and make sure all propane or fuel tanks are shut off and removed from your home. If there are any older adults, persons with access and functional needs, or pets, ensure they're secured for travel first

# IS YOUR HOME FIREWISE?



# FREE HOME FIREWISE INSPECTIONS



# QUESTIONS?



• **801-451-4108**

• **EM@CO.DAVIS.UT.US**