

NOTICE OF SALE OF DAVIS COUNTY SURPLUS REAL PROPERTY
(Davis County Code § 2.42.060)

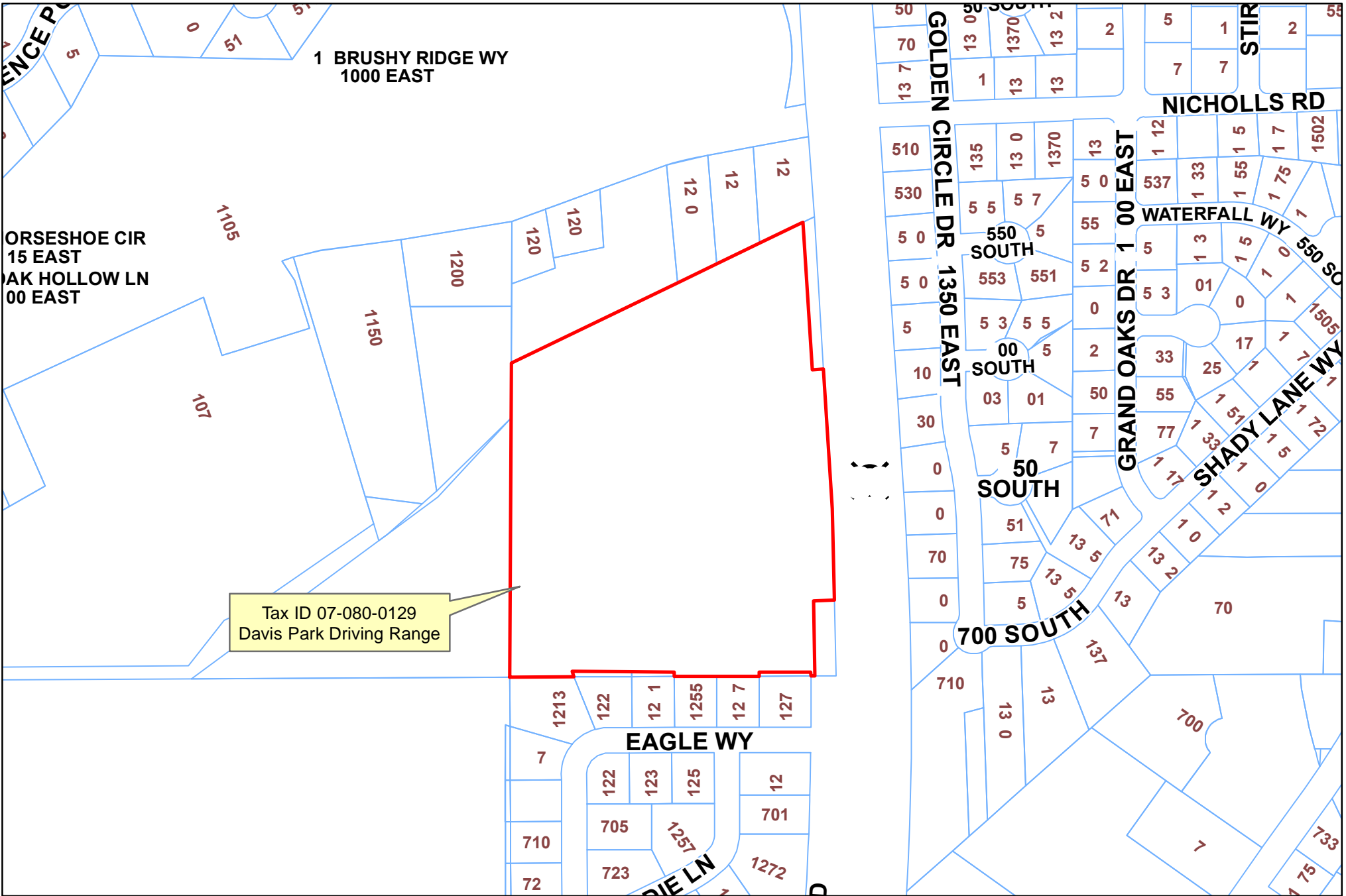
Notice is hereby given that, on or after August 10, 2021, Davis County may sell all or part of the following parcels of property known as: Parcel 1, identified by Tax ID 07-080-0129 and located on the Davis Park Driving Range at 650 South and US Highway 89 in Fruit Heights, Utah; Parcel 2, identified by Tax ID 08-024-0041 and located at 700 West and 1900 South in Kaysville, Utah; and Parcel 3, identified by Tax ID 12-106-0060 and located on the Syracuse Drain at 3400 South and 1500 West in Syracuse, Utah (“the Property”), by _____.

The public may comment either in person or by written statement on the proposed disposition of the Property on or before 10:00 a.m. on August 3, 2021 or at the regularly scheduled Davis County Commission meeting that will be held on **T _____ A _____ 3 2021**, commencing at **10 00 _____**, in Room 303 of the Davis County Administration Building located at 61 South Main Street, Farmington, Utah 84025. Written comments must be received at the same address by 10:00 a.m. on August 3, 2021.

The Davis County Commission reserves the right to reject any and all purchase prices. Please contact Tony Thompson, 801-451-3279 for comment or questions regarding the property.

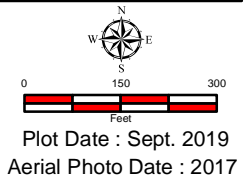
Curtis Koch,
Davis County Clerk/Auditor

Published in the Standard Examiner July 19, 2021
Posted on www.daviscountyutah.gov July 19, 2021 to August 10, 2021



This map is provided to assist
in locating the property only.
It is not a survey.

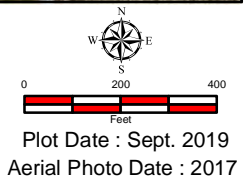
Davis County Property
Fruit Heights, Utah





This map is provided to assist
in locating the property only.
It is not a survey.

Davis County Property
Kaysville, Utah



Plot Date : Sept. 2019
Aerial Photo Date : 2017



This map is provided to assist
in locating the property only.
It is not a survey.

Davis County Property
Syracuse, Utah

